MAP OF TOKYO EXPRESSWAY

PRESENTED BY COCA-COLA BOTTLERS
SUPERVISED BY TOKYO EXPRESSWAY PUBLIC CORPORATION

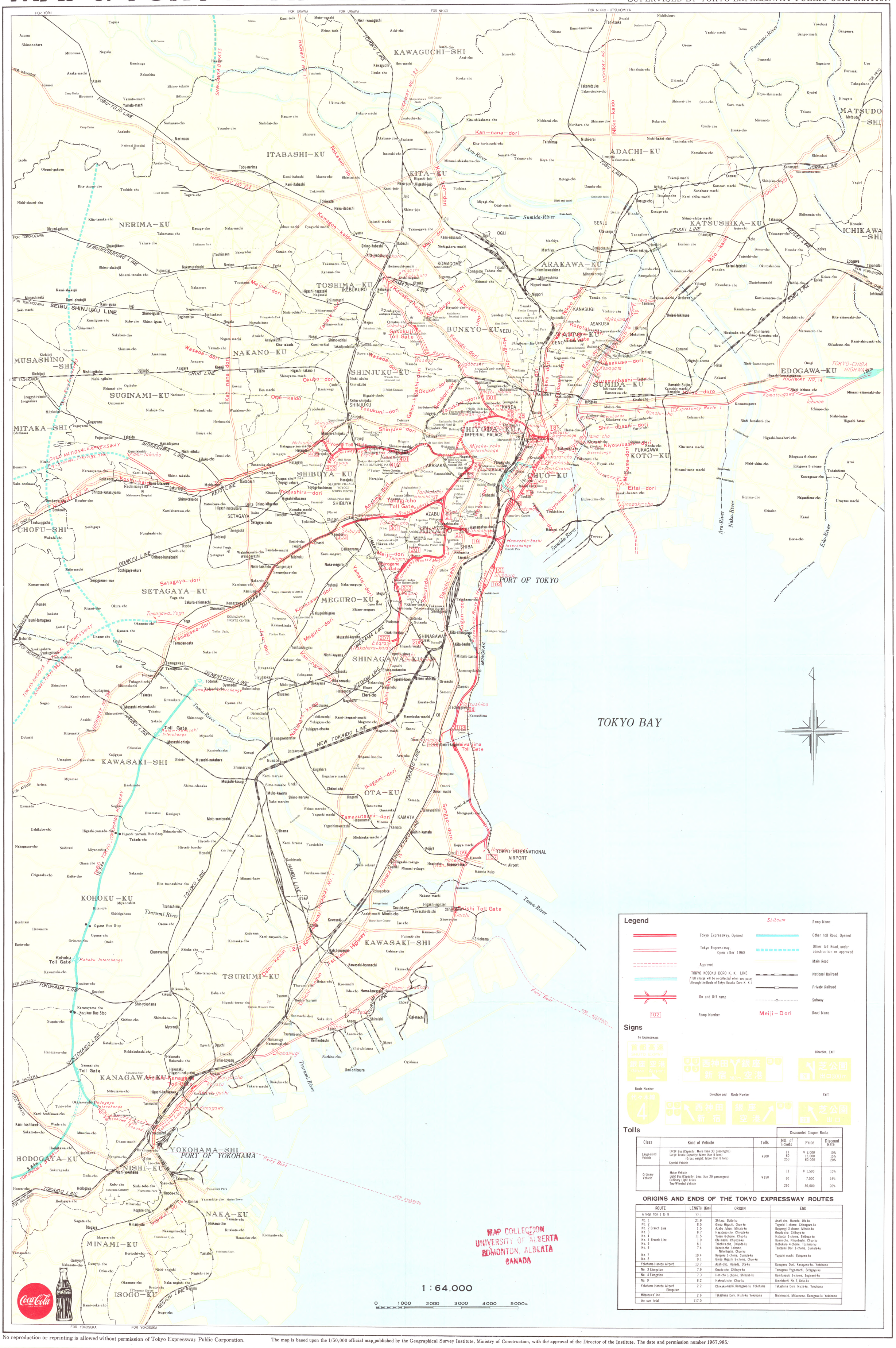
FOR YORII
FOR URAWA
FOR URAWA
FOR NIKKO
FOR NIKKO・UTSUNOMIYA
FOR KAWAGOE
FOR TOKOROZAWA
FOR TACHIKAWA
FOR HACHIOJI
FOR ATSUGI
FOR SHIZUOKA
FOR YAMATO
FOR YOKOSUKA
FOR YOKOSUKA
FOR CHOFU
FOR MITO
FOR FUNABASHI
FOR CHIBA
KAWAGUCHI—SHI
ITABASHI—KU
NERIMA—KU
TOSHIMA—KU
KITA—KU
ADACHI—KU
ARAKAWA—KU
SENJU
KATSUSHIKA—KU
MATSUDO—SHI
ICHIKAWA—SHI
MUSASHINO—SHI
NAKANO—KU
SHINJUKU—KU
BUNKYO—KU
TAITO—KU
SUMIDA—KU
EDOGAWA—KU
SUGINAMI—KU
MITAKA—SHI
SHIBUYA—KU
CHIYODA—KU
IMPERIAL PALACE
CHUO—KU
FUKAGAWA
KOTO—KU
CHOFU—SHI
SETAGAYA—KU
MEGURO—KU
MINATO—KU
SHIBA
PORT OF TOKYO
TOKYO BAY
KAWASAKI—SHI
OTA—KU
KAMATA
KOHOKU—KU
TSURUMI—KU
KANAGAWA—KU
YOKOHAMA—SHI
PORT OF YOKOHAMA
HODOGAYA—KU
NISHI—KU
NAKA—KU
MINAMI—KU
ISOGO—KU
SHINAGAWA—KU
TOKYO INTERNATIONAL AIRPORT
Haneda Kuko
Tokyo Airport
Haneda Airport
Tokyo Int'l Airport
Tokyo Int'l Airport
Haneda Airport
Haneda Airport
Tokyo Int'l Airport
Haneda Airport
Tokyo Int'l Airport
Haneda Airport
Tokyo Int'l

SAFE DRIVING HINTS ON THE TOKYO INTRA-URBAN EXPRESSWAY

There are several precautions to be remembered by the driver when using the Tokyo expressways.

1. Always keep to the left, using the right lane for passing only.
2. Exercise caution near toll gates for the entry of other vehicles.
   In certain areas, cars can join the flow of traffic onto the expressway from either right or left lanes.
3. Unlike the straight, level freeway, the expressway follows contours of the landscape and therefore, requires extra attention.

WHEN JOINING THE FLOW OF TRAFFIC FROM THE TOLL GATE.

After passing the toll gate you must be prepared to rapidly accelerate your speed to match that of the general speed of passing traffic on the main road. Entering the acceleration lane at slow speeds is a hazard to on-coming drivers and yourself.

SPLIT-SECOND JUDGMENT.

Always remember that a car speed of sixty (60) kilometers per hour (37.5MPH) means that the car is moving sixteen (16) meters (52.5ft.) per second. Proper evaluation of distance and timing are required for your safety and those traveling with you.

KEEP TO THE LEFT LANE.

To overtake and pass slower speed vehicles, enter the right lane and leave a safety margin of at least one vehicle length between cars before re-entering the left lane to continue on your trip. Avoid zig-zag driving as this type of driving has been the major cause of accidents since the expressways have been open for public use.

SAFETY HINTS FOR PASSING.

Remember that it is possible to enter and exit these expressways from either the right or the left in certain areas.
Watch for joining lanes of traffic from right or left when passing. Pass only when there is a clear line of sight.

USE YOUR REAR VIEW MIRROR.

Use the rear view mirror as a constant check on vehicles following, approaching or overtaking in the back of your car at all times. This simple, fundamental procedure is a must, often neglected by drivers. Keep your rear view mirror adjusted properly at all times. Japanese cars feature standard fender mirrors in addition to the rear view mirror inside the car.

TAKING A CURVE SAFELY.

Because the expressway follows contours of the landscape, you will encounter many curves during the course of your ride.
To avoid skidding or turning over on curves, follow some simple driving guides.

1. Avoid sudden changes of speed on wet or icy surfaces.
2. Should your car skid on wet or icy surfaces, turn your steering wheel in the direction of the skid.
3. Do not enter a curve at an excessive speed.
4. Avoid rapid acceleration and fast braking.

GENERAL SAFETY RULES.

Maintain your car in good condition. This is your responsibility for public welfare. Avoid day dreaming at any time. Recognize that a speed of 60 kilometers per hour (37.5MPH) requires a 90 meter (295ft.) stopping distance. Proper tire pressure is a safe driving must.

EXERCISE ALL PRECAUTIONS AND ENJOY YOUR RIDE IN SAFETY.

"COCA-COLA" AND "COKE" ARE THE REGISTERED TRADEMARKS OF THE COCA-COLA COMPANY.

Tokyo Expressway



TOKYO EXPRESSWAY PUBLIC CORPORATION

William C. Wonders

Expressway Loop Line (15) GINZA RAMP (16)
On(Inside): for Honcho, Nishi-kanda, Sinjuku, Shibuya
Off(Outside): from ditto
On(Inside): for Airport, Meguro, Togoshi, Shibuya
Off(Outside): from ditto

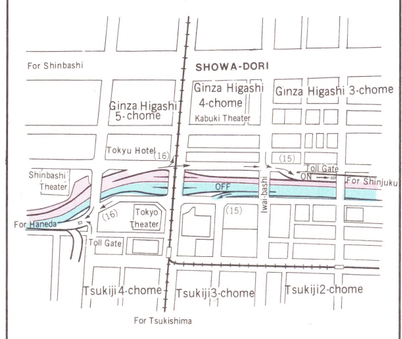

Expressway Loop Line SHIODOME RAMP (18)
On: for Airport, Meguro, Togoshi, Shibuya, Shinjuku
Off: from ditto

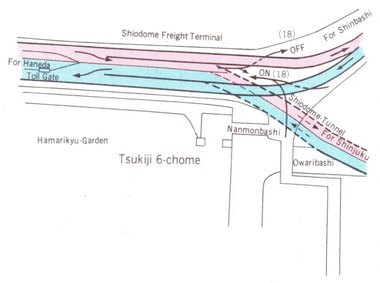

Expressway Route 1 Haneda Line SHIBAURA RAMP (101) (102)
On: for Honcho, Meguro, Togoshi, Shibuya, Shinjuku
Off: from ditto
On: for Airport, Suzugamori
Off: from ditto

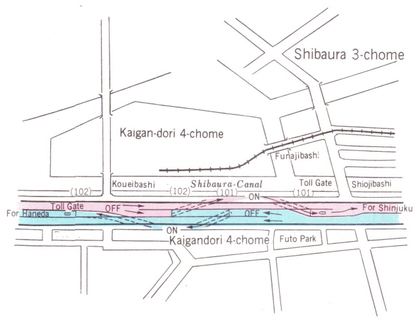

Expressway Route 1 Haneda Line SUZUGAMORI RAMP (103) KATSUSHIMA RAMP (104)
On: for Honcho, Nishi-kanda, Shibuya, Shinjuku
Off: from ditto
Off: from Haneda Airport(Kan-Hachi)

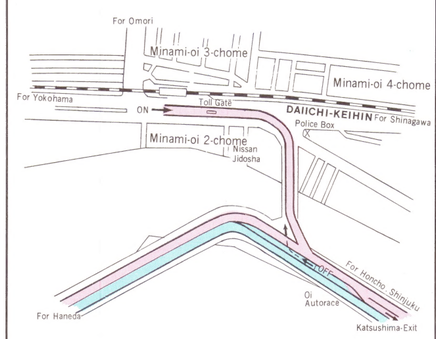

Expressway Route 1 Haneda Line AIRPORT RAMP (107)
On: Honcho, Ginza, Nishi-kanda, Shibuya
Off: from ditto

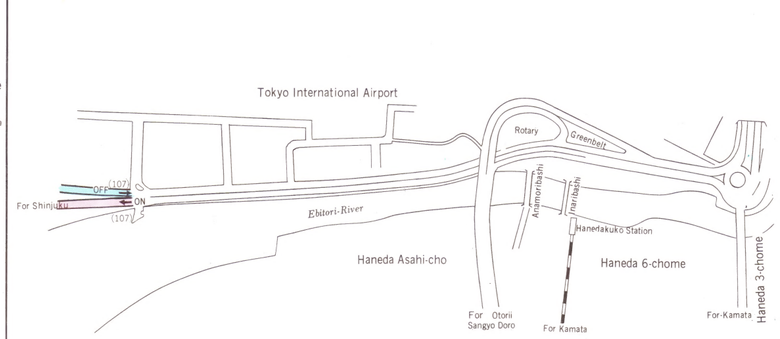

Expressway Loop Line KANDABASHI RAMP (28) (29)
On(Inside): for Ginza, Airport, Meguro, Togoshi
Off(Outside): from ditto
On(Outside): for Shinjuku, Shibuya, Meguro, Togoshi, Airport
Off(Inside): from ditto

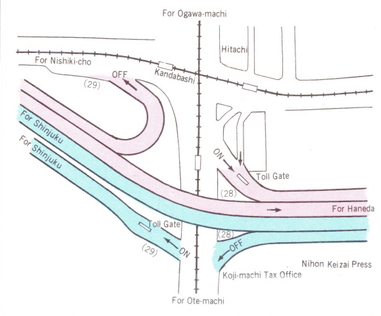

Expressway Loop Line GOFUKUBASHI RAMP (30)
On: for Ginza, Airport, Meguro, Togoshi
Off: from ditto

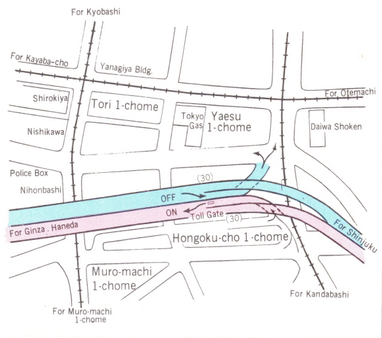

Expressway Loop Line EDOBASHI RAMP (31)
On: for Shiniuku, Shibuya, Meguro, Togoshi
Off: from ditto

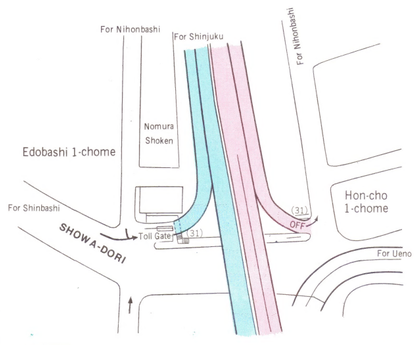

Expressway Route 1 HON-CHO RAMP (181)
On: for Ginza, Airport, Meguro, Togoshi, Shibuya
Off: from ditto

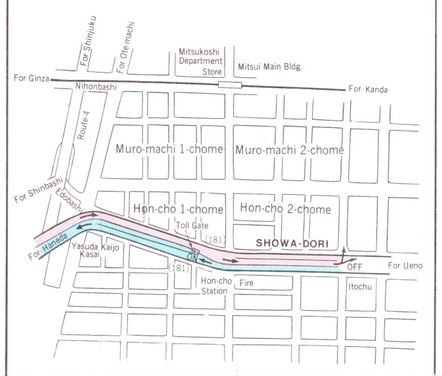

Expressway Loop Line TAKARA-CHO RAMP (11)
On: for Nishi-kanda, Shinjuku, Shibuya
Off: from ditto

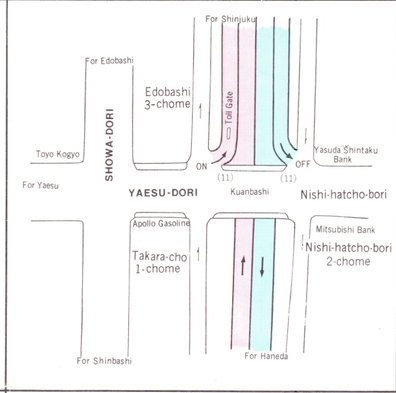

Expressway Loop Line KYOBASHI RAMP (12)
On: for Airport, Meguro, Togoshi, Shibuya
Off: from ditto

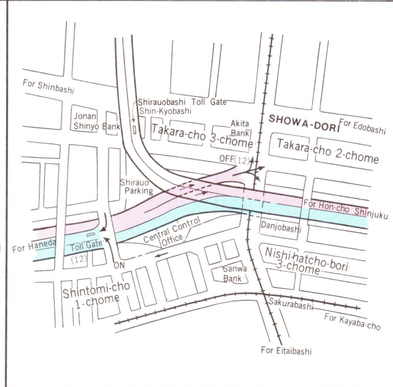

Expressway Route 4 Yoyogi Line HATSUDAI RAMP(405)
On: for Kasumigaseki, Togoshi, Airport, Ginza
Off: from ditto

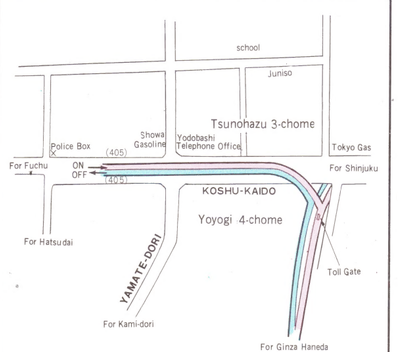

Expressway Route 4 Yoyogi Line YOYOGI RAMP (403)
On: for Kasumigaseki, Togoshi, Ginza, Airport
Off: from ditto

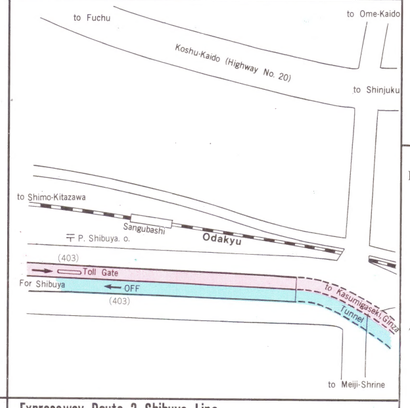

TANIMACHI INTERCHANGE

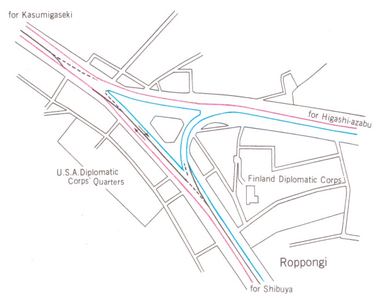

Expressway Route 3 Shibuya Line SHIBUYA RAMP(303)
On: for Kasumigaseki, Nishi-kanda, Ginza, Airport
Off: from ditto

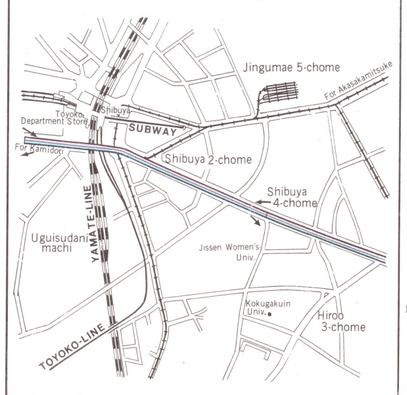

Loop Line

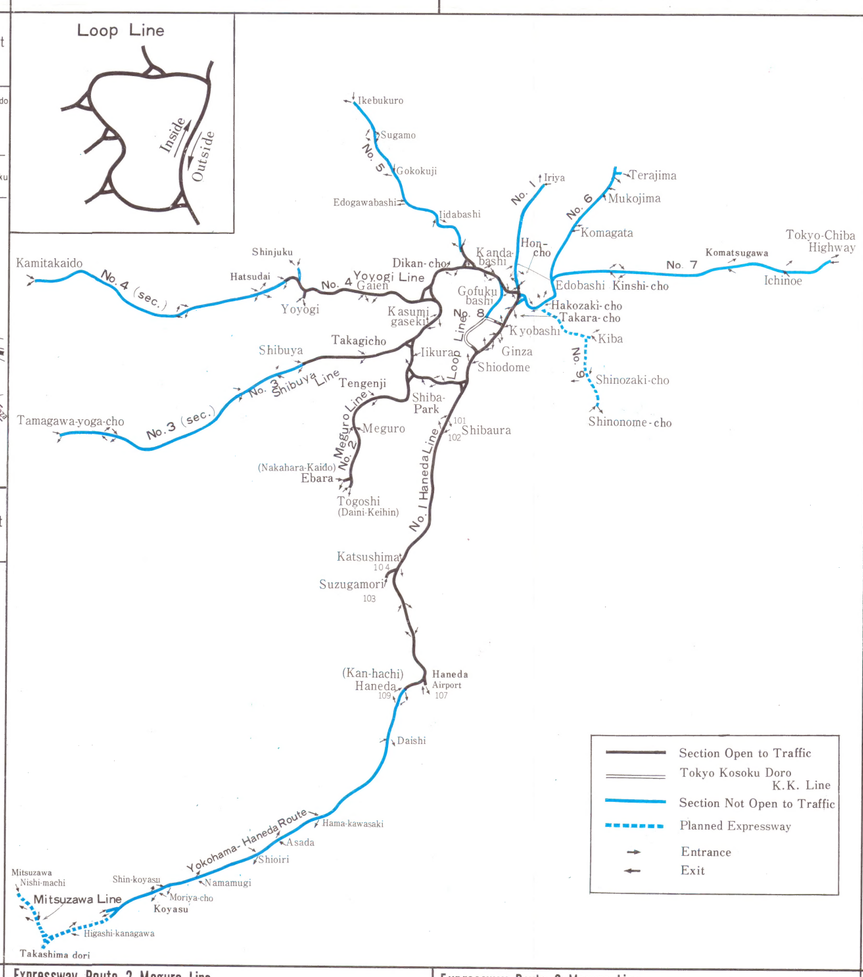

Expressway Route 4 Yoyogi Line GAIEN RAMP (401)
On: for Kasumigaseki, Airport, Togoshi, Ginza, Shiba-Park
Off: from ditto

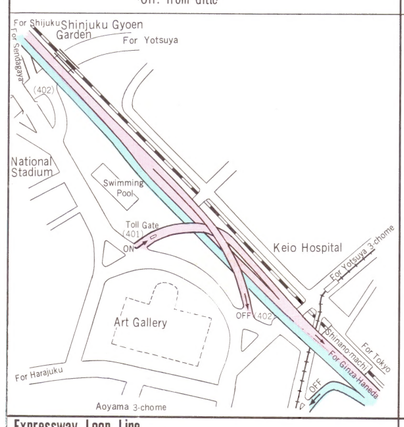

Expressway Loop Line DAIKAN-CHO RAMP (25) KITANOMARU RAMP (26)
On: for Shinjuku, Shibuya, Meguro, Togoshi, Airport
Off: from ditto
Off: from Airport, Ginza

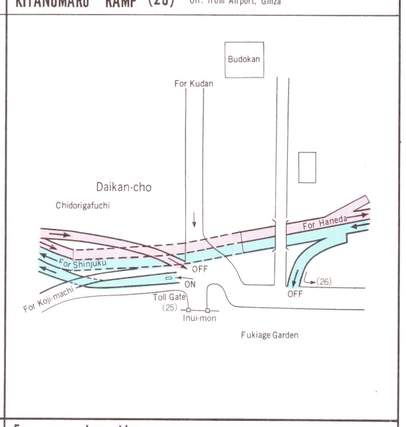

Expressway Loop Line KASUMIGASEKI RAMP (23) (24)
On(Outside): for Meguro, Shibuya, Airport, Hon-cho
Off(Inside): from ditto
On(Inside): for Shinjuku, Nishikanda, Ginza
Off(Outside): from ditto

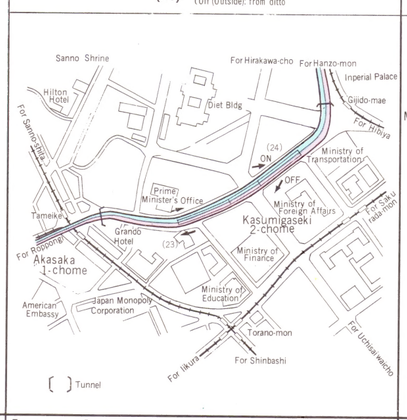

Expressway Loop Line SHIBA-KOEN RAMP (19) (20)
On: for Airport, Honcho, Nishi-Kanda, Shinjuku
Off: from ditto
On: for Meguro, Shibuya, Shinjuku, Nishi-Kanda
Off: from ditto

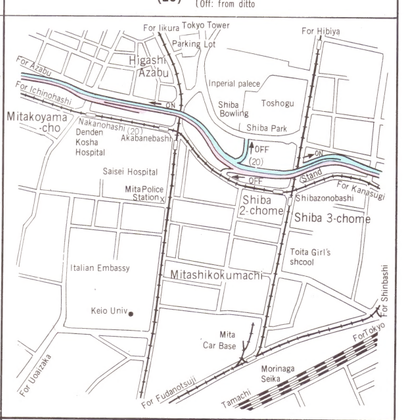

Expressway Loop Line IIKURARAMP(21)
On: for Togoshi, Ebara, Shiodome Airport
off: from ditto

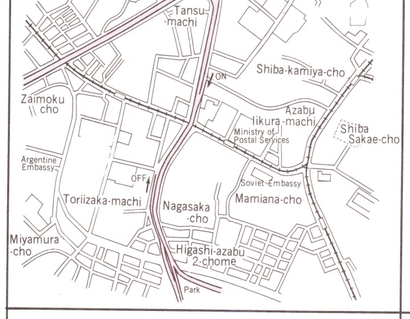

Expressway Route 2 Meguro Line TOGOSHI RAMP (205) EBARA RAMP (207)
On: for Airport, Ginza, Shinjuku, Nishi-kanda
Off: from ditto

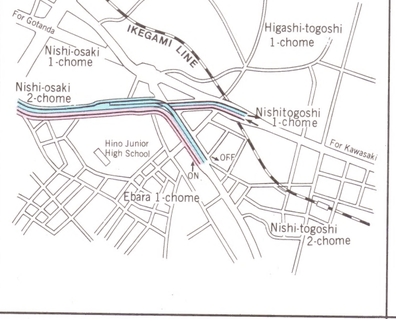

Expressway Route 2 Meguro Line MEGURO RAMP
On: for Kasumigaseki, Ginza, Nishi-kanda, Shinjuku
Off: from ditto

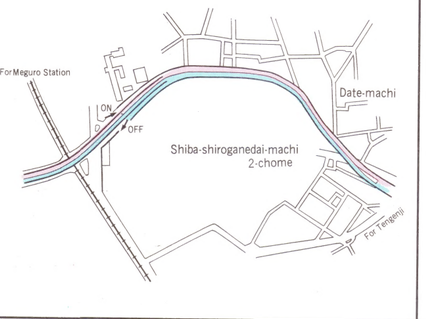

Expressway Route 2 Meguro Line TENGENJI RAMP (201)
On: for Kasumigaseki, Airport, Ginza
Off: from ditto

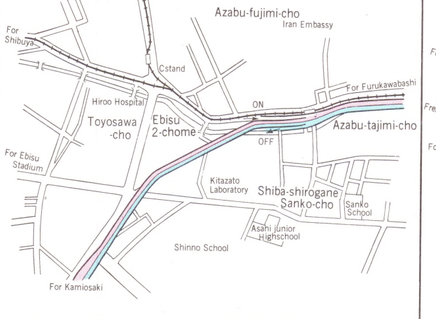

Expressway Route 5 NISHIKANDA RAMP(501)
On: for Shinjuku, Shibuya, Meguro, Togoshi, Ginza, Airport
Off: from ditto

Expressway Route 1 Haneda Line HANEDA RAMP(109) (Kan Hachi)
On: for Ginza, Honcho, Nishi-kanda, Shibuya, Shinjuku
Off: from ditto

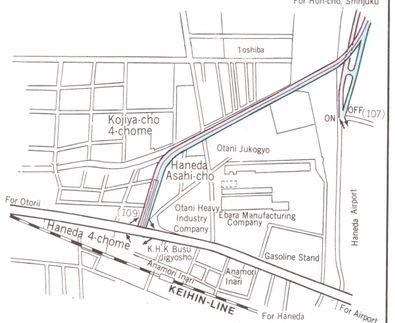

SHINBASHI RAMP
DOBASHI RAMP
On: for Honcho, Shinjuku
Off: from ditto
On: for Honcho, Shinjuku

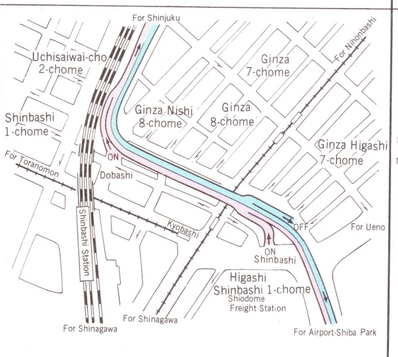

HIGASHI-GINZA RAMP
NISHI-GINZA RAMP
KAJIBASHI RAMP
Off: from Shinjuku
Off: from Shiodome
On: for Airport
Off: from Shiodome

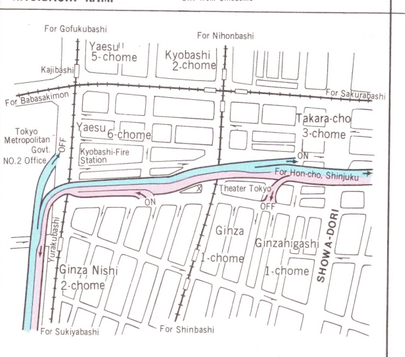

ICHINOHASHI INTERCHANGE

HAMAZAKIBASHI INTERCHANGE

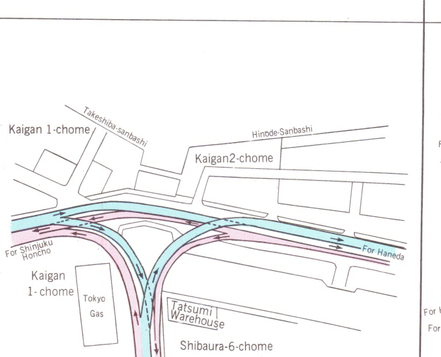

EDOBASHI INTERCHANGE

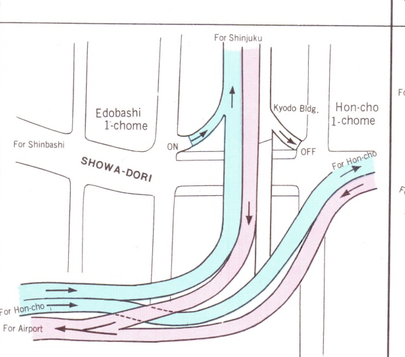

Expressway Route 3 Shibuya Line TAKAGICHO RAMP (301)
On: for Kasumigaseki, Nishi-kanda, Ginza, Airport
Off: from ditto